

Walking directions from the bus and train stations

Bristol Temple Meads Train Station to the University

There are two train stations in Bristol, Bristol Temple Meads and Bristol Parkway. The University is much closer to Temple Meads station. It takes **30 to 40 minutes** to walk from Temple Meads to the University and the walk involves an uphill climb.

Leave the station taking the right-hand pavement past bus stops to reach the main road, Temple Gate. Cross Temple Gate at the traffic lights, and turn right. Bear left into Redcliffe Way, past a set of traffic lights, and continue to the large church, St Mary Redcliffe, on your left.

Cross the road using the zebra crossing ahead, and turn right across a second zebra crossing. Turn left along Redcliffe Way, over a small bridge, and into a pedestrian area that leads into Queen Square.

Cross the square diagonally and continue ahead passing King Street and Marsh Street on your right until you reach Broad Quay. You will now see a pedestrian area with the harbour on your left and fountains ahead of you. Keep the fountains on your right and continue ahead, crossing Anchor Road at the traffic lights. Turn left and cross another set of traffic lights. You are now at the bottom of Park Street.

Continue uphill along Park Street with College Green on your left. Continue uphill steeply towards the Wills Memorial Building, the large tower at the top of Park Street.

Cross the road at the top of the hill, heading towards the Wills Memorial Building. Turn left and continue past the Wills Building and the Bristol Museum and Art Gallery. Turn right into University Road and continue uphill. At the top of the road you will see a stone sign ahead, inscribed with the University of Bristol logo. Senate House is the large building opposite, on the corner of Tyndall Avenue.

Marlborough Street Bus Station to the University

Marlborough Street Bus Station is situated in the centre of Bristol, close to the University campus. It takes around **15 minutes** to walk from the bus station to the University. Please note that the route is quite steep in places.

Leave the bus station via the Whitson Street exit. Turn right up Lower Maudlin Street and left at the top into Upper Maudlin Street. Continue along Upper Maudlin Street, with the Bristol Royal Infirmary and the Children's Hospital on your right. Continue past several sets of traffic lights. Just after the entrance to a multi-storey car park on your left, turn right into Woodland Road. At the crossroads at the top of the hill, turn right into Tyndall Avenue.



Walking routes from the bus and train stations

M32, M4, M5, LONDON, S WALEIS, MIDLANDS AND SOUTH WEST

To the Botanic Garden, Canyng Hall, Coombe and Single Sports Centre and Southmead Hospital. 93

M5, MIDLANDS AND THE SOUTH WEST

101

106

107

108

109

110

111

112

113

114

115

116

117

118

119

120

121

122

123

124

125

126

127

128

129

130

131

132

133

134

M32, M4, M5, LONDON, S WALEIS, MIDLANDS AND SOUTH WEST

To Bristol Parkway train station 94

94

95

96

97

98

99

100

101

102

103

104

105

106

107

108

109

110

111

112

113

114

115

116

117

118

119

120

121

122

123

124

125

126

127

128

129

130

131

132

133

134

135

136

137

138

139

140

141

142

143

144

145

146

147

148

149

150

151

152

153

154

155

156

157

158

159

160

161

162

163

164

165

166

167

168

169

170

171

172

173

174

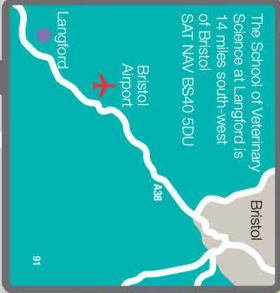
175

176

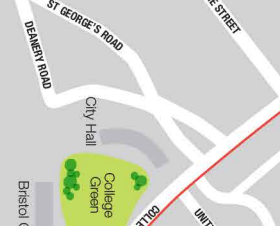
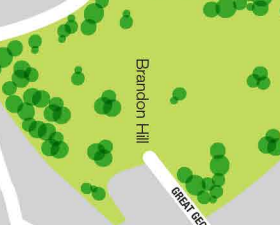
177

178

179



The School of Veterinary Sciences at Langford is 14 miles south-west of Bristol SAT NAV BS40 9DU



Key

- Route
- University campus
- University buildings
- Building entrances
- Public parking
- Stairs
- Footpath

Scale 100m



Key to University of Bristol building numbers

See the full list at bristol.ac.uk/maps/google

Academic Quality and Partnerships Office, Senate House.....	43	JobShop (job opportunities for current students), Oldbury House	55
Academic Registry, Senate House	43	Law School, Wills Memorial Building	26
Accommodation Office, The Hawthorns	44	Life Sciences Building, 24 Tyndall Avenue	110
Accounting and Finance, Sch. Econ., Fin. and Management, 15-19 Tyndall's Park Road	111	Management, School of Economics, Finance and Management, Priory Road Complex	68
Administration (central), Senate House	43	Market and Public Organisation, Centre for, 2 Priory Road	52
Advanced Composites Centre for Innovation and Science (ACCIS), Queen's Building	20	Mathematics, University Walk	29
Aerospace Engineering, Queen's Building	20	Mathematics, Howard House	108
ALSPAC - Children of the '90s, Oakfield House, Oakfield Grove	105	Mechanical Engineering, Queen's Building	20
Anatomy, Centre for Comparative and Clinical, Biomedical Sciences Building	39	Medical Education, Senate House	43
Archaeology and Anthropology, 43 Woodland Road	23	Merchant Venturers Building, Woodland Road	25
Arts and Humanities, Graduate School of, 7 Woodland Road	65	Microvascular Research Laboratories, Physiology and Pharmacology	39
Arts and Social Sciences Library, Tyndall Avenue	40	Modern Languages, Arts Complex (entry via 3/5 Woodland Road)	66
Arts Faculty Office, 71 Cotham Hill, entry via grounds of Hampton House	79	Multifaith Chaplaincy Centre, 1 Woodland Road (The Grange)	76
Arts, School of, 43 Woodland Road	23	Multilevel Modelling, Centre for, 2 Priory Road	52
Biochemistry, Biomedical Sciences Building	16	Multimedia Centre, Arts Complex (entry via 3/5 Woodland Road)	66
Biological Sciences, Life Sciences Building	110	Music, Victoria Rooms	81
Biomedical Sciences Building, University Walk	16	Nanoscience and Quantum Information, Bristol Centre for (NSQI), Tyndall Avenue	37
Biomedical Sciences Faculty Office, Biomedical Sciences Building.....	16	Nanoscience and Quantum Information, Langford	91
Biomedical Sciences Teaching Laboratories	13	Neuroendocrinology, Research Centre for (URCN), Dorothy Hodgkin Building	83
BLADE, Queen's Building	20	Norah Fry Research Centre, 8 Priory Road	47
Botanic Garden, The Holmes	93	Nursery, 34-35 St Michael's Park	56
Bristol Centre for Complexity Sciences (BCCS), 1-9 Old Park Hill	3	Oakfield House, Oakfield Grove	105
Bristol Doctoral College, Senate House	43	Obstetrics and Gynaecology, St Michael's Hospital	85
Bristol Glaciology Centre, 12 Berkeley Square	103	Occupational Health Service, 1-9 Old Park Hill	3
Bristol Heart Institute (BHI), Upper Maudlin St	84	Oldbury House, 121 St Michael's Hill	55
Bristol Royal Infirmary (BRI), Upper Maudlin St	84, 95, 97	Oral and Dental Sciences, Dental School	96
Campaigns and Alumni Relations, Senate House	43	Philosophy, Cotham House, entry via grounds of Hampton House	78
Card Services, Royal Fort Lodge	34	Physics, Wills Physics Laboratory, Tyndall Avenue	33
Careers Service, 5 Tyndall Avenue	41	Physiology and Pharmacology, Biomedical Sciences Building	16
CELFS (English Language and Foundation Studies), Richmond Building	80	Policy Studies, 8 Priory Road	47
Cellular and Molecular Medicine, Biomedical Sciences Building	16	Prayer Room, The Coach House (entry via rear of 21 Woodland Rd).....	109
Chemistry, Cantock's Close	12	Pre-Clinical Veterinary Science, Southwell Street	39
Child and Adolescent Health, Centre for, Oakfield House, Oakfield Grove	105	Primary Health Care, Canynge Hall, Whatley Road	93
Children's Hospital, Upper Maudlin St	82	Print Services, 1-9 Old Park Hill	3
Civil Engineering, Queen's Building	20	Psychiatry, Oakfield House, Oakfield Grove	105
Classics and Ancient History, Arts Complex (entry via 3/5 Woodland Road)	66	Psycho-pharmacology Unit, Dorothy Hodgkin Building	83
Clinical Sciences, School of, 69 St Michael's Hill	18	Public and Ceremonial Events Office, Oldbury House	55
Clinical Sciences, School of, Southmead Hospital Learning and Research Building	93	Public Engagement, Centre for, Oldbury House	55
Clinical Research and Imaging Centre (CRICBristol), St Michael's Hill	107	Queen's Building, University Walk	20
Computer Centre, 5 Tyndall Avenue	41	Refectory, The Hawthorns	44
Computer Science, Merchant Venturers Building	25	Religion and Theology, Arts Complex (entry via 3/5 Woodland Road)	66
Conference Office, The Hawthorns	44	Research and Enterprise Development, Senate House	43
Coombe Dingle Sports Complex	93	Richmond Building, 105 Queen's Road	80
Cotham House, Cotham Hill	78	Royal Fort House	30
Dental School: Oral and Dental Sciences, Lower Maudlin St	96	Russian Studies, Arts Complex (entry via 3/5 Woodland Road)	66
Disability Services, Hampton House (rear)	77a	Safety and Health Services, 1-9 Old Park Hill	3
Dorothy Hodgkin Building, Marlborough St	83	St Michael's Hospital, Southwell St	85
Earth Sciences, Wills Memorial Building	26	Science Faculty Office, Royal Fort House (entry via annexe)	30
Economics, Finance and Management, School of, Priory Road Complex	68	Security Services, Royal Fort Lodge	34
Econ., Fin. & Management, School of, Postgraduate Office, 15-19 Tyndall's Park Rd	111	Senate House, central administration, Tyndall Avenue	43
Education Centre, UHBristol	104	Social and Community Medicine, Canynge Hall, Whatley Road	93
Education, Graduate School of, 35 Berkeley Square	1	Social and Community Medicine, Oakfield House, Oakfield Grove	105
Edward Jenner Teaching Centre, Bristol Royal Infirmary (BRI)	97	Social Sciences and Law Faculty Office, Senate House	43
Electrical and Electronic Engineering, Merchant Venturers Building	25	Social Sciences, Priory Road Complex	68
Elizabeth Blackwell Institute for Health Research, Royal Fort House (entry via annexe)	30	Sociology, Politics, and International Studies, School of, 11 Priory Road	72
Engineering Design, Queen's Building	20	South West Doctoral Training Centre, 1 Priory Road	53
Engineering Faculty Office, Queen's Building	20	Southmead Hospital, Southmead Rd	93
Engineering, Graduate School of, Merchant Venturers Building	25	Sport, Exercise and Health, Tyndall Avenue	42
Engineering Mathematics, Merchant Venturers Building	25	Student Counselling Service, Hampton House	77
English, Arts Complex (entry via 3/5 Woodland Road)	66	Student Funding Office, Senate House	43
English Language and Foundation Studies (CELFS), Richmond Building	80	Student Recruitment, Access and Admissions, Howard House	108
Estates, 1-9 Old Park Hill	3	Students' Health Service, Hampton House	77
Ethics in Medicine, Centre for, Canynge Hall, Whatley Road	93	Students' Union, Richmond Building	80
Examinations Office, Senate House	43	Sustainability, 1-9 Old Park Hill	3
Exercise, Nutrition and Health Sciences, 8 Priory Road	47	Swimming pool, Richmond Building (entry via Queen's Road)	80
Experimental Psychology (Reception), Priory Road Complex	68	Technology Enhanced Learning (TEL), Senate House	43
Experimental Psychology (Graduate Centre), 5 Priory Road	49	Theatre, 17-21 Park Row (entry via Cantock's Close)	7
Eye Hospital, Lower Maudlin St	98	Theatre Collection, 17-21 Park Row	7
Film and Television, 17-21 Park Row (entry via Cantock's Close)	7	Trades Union Offices (UCU, Unison, Unite), 1 Priory Road	53
Finance Services, Senate House	43	UBU Lettings, 5 Tyndall Avenue	41
French, Arts Complex (entry via 3/5 Woodland Road)		UHBristol Education Centre	104
Geographical Sciences, University Road	27	Veterinary Sciences, Langford	91
German, Arts Complex (entry via 3/5 Woodland Road)	66	Veterinary Sciences, Pre-Clinical, Southwell Street	39
Hampton House, St Michael's Hill	77	Victoria Rooms, Queen's Road	81
Hawthorns, The, Woodland Road,	44	Wickham Theatre, Cantock's Close	7
Heilbronn Institute for Mathematical Research, Howard House	108	Wills Memorial Building, Queen's Road	26
Health Sciences Faculty Office, Senate House	43	Winston Theatre, Richmond Building	80
Hispanic, Portuguese & Latin American Studies, Arts Complex (entry via 3/5 Woodland Rd)	66		
History, Arts Complex (entry via 3/5 Woodland Road)	66		
History of Art, Arts Complex (entry via 3/5 Woodland Road)	66		
Human Resources, Senate House	43		
Humanities, School of, Arts Complex (entry via 3/5 Woodland Road)	66		
Income Office, Senate House	43		
Institute for Advanced Studies (IAS), Royal Fort House (entry via annexe)	30		
Interface Analysis Centre, Wills Physics Laboratory, Tyndall Avenue	33		
International Office, Richmond Building	80		
Italian, Arts Complex (entry via 3/5 Woodland Road)	66		